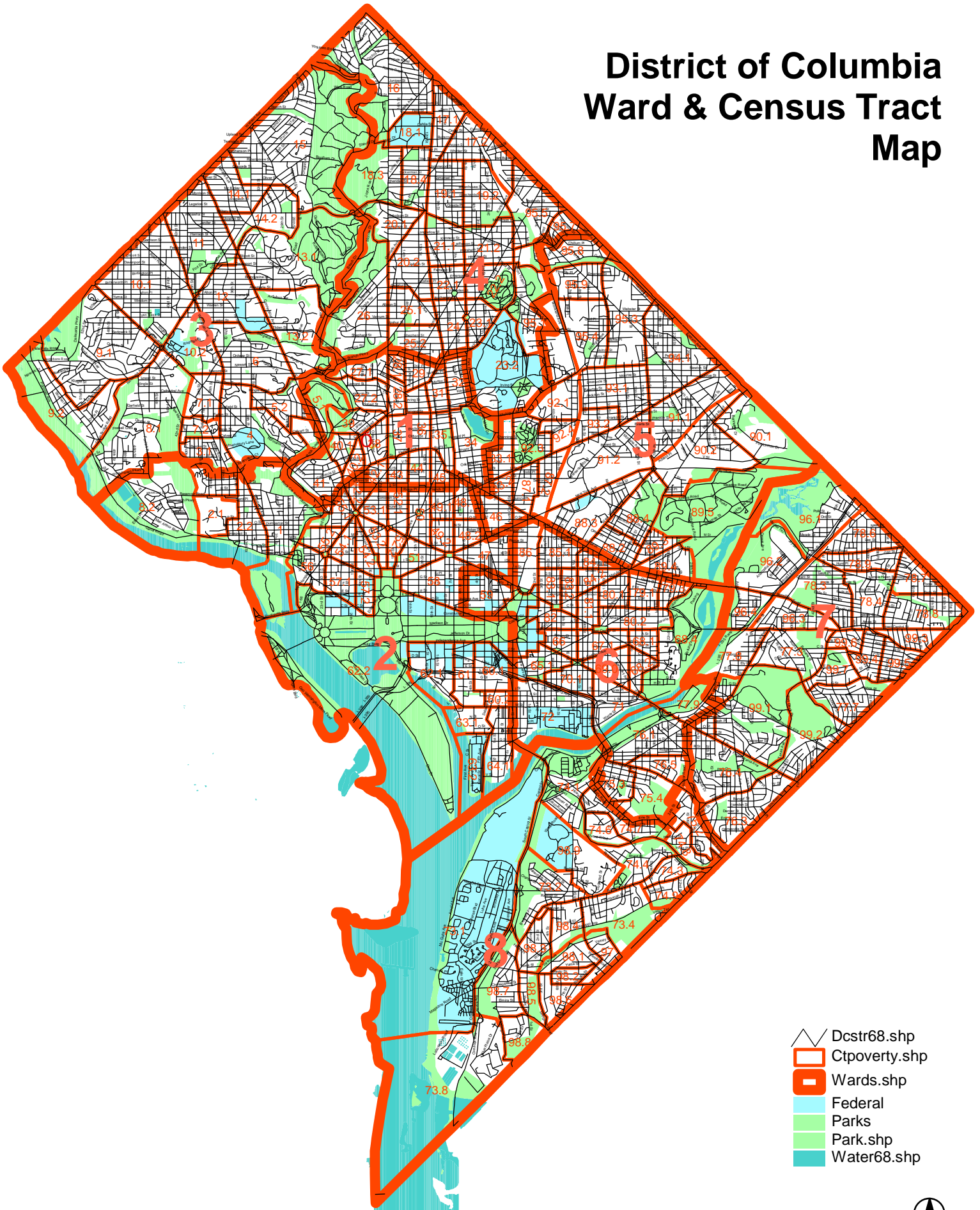









District of Columbia Ward & Census Tract Map



-  Dcstr68.shp
-  Ctpoverty.shp
-  Wards.shp
-  Federal
-  Parks
-  Park.shp
-  Water68.shp

